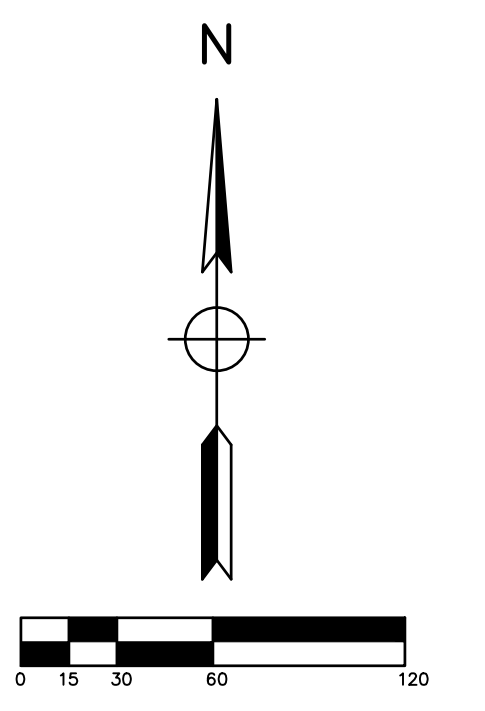





SEARS SITE

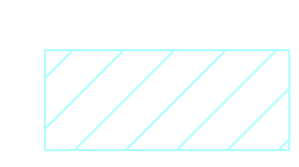
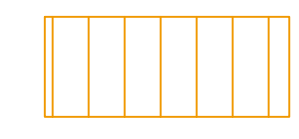

MUSKEGON RIVER WATERSHED



LEGEND

-  - EASEMENT
-  - EXISTING DAM ELEVATION
-  - PARCEL

WETLAND TYPE

-  - PALUSTRINE EMERGENT (PEM) WETLAND - 31.48 ACRES
-  - PALUSTRINE SCRUB SHRUB (PSS) WETLAND - 8 ACRES
-  - PALUSTRINE FORESTED (PFO) WETLAND - 8.1 ACRES